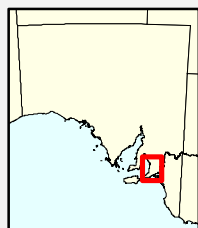
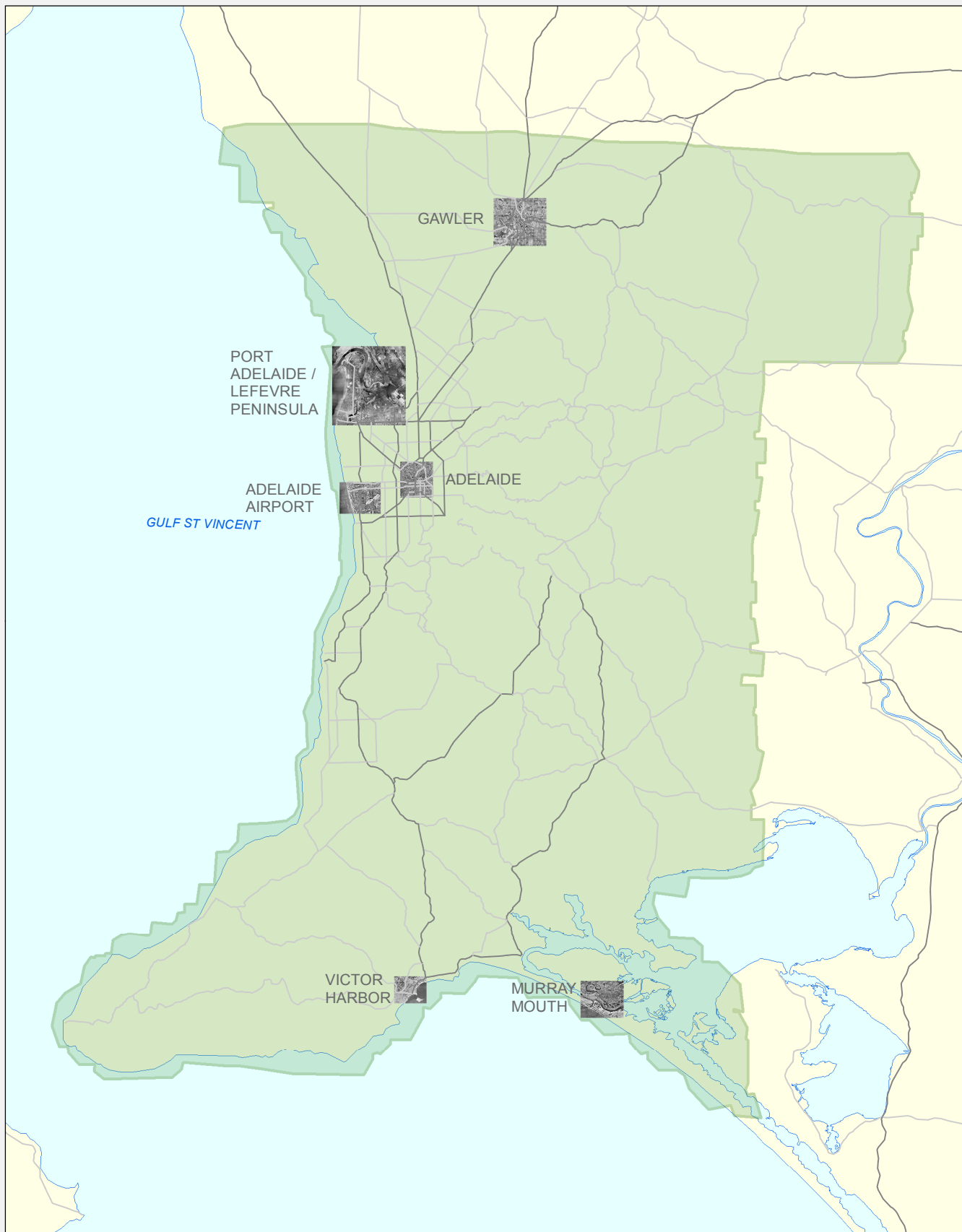


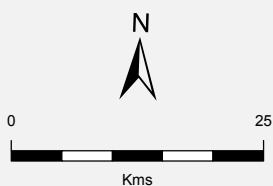
# GREATER METROPOLITAN ADELAIDE - SOUTHERN MT LOFTY RANGES

## JANUARY - MARCH 1949



### Legend

- Adelaide Metro 1949 Imagery Extent
- Adelaide Metro 1949 Selected Areas
- Principal Road
- Secondary Road
- State Border
- Coastline/River
- Generalized Land Infill



**Produced by** Data Acquisition & Maintenance  
Department for Environment, Water and Natural Resources  
Level 6, 81 - 95 Waymouth Street  
Adelaide SA 5000

**Data Source** [www.environment.sa.gov.au](http://www.environment.sa.gov.au)  
**Compiled** EGIS  
3 June 2016  
**Projection** Lambert Conformal Conic  
**Datum** Geocentric Datum of Australia, 1994

© Copyright Department of Environment and Natural Resources 2014. All Rights Reserved. All works and information displayed are subject to Copyright. For the reproduction or publication beyond that permitted by the Copyright Act 1968 (Cwth) written permission must be sought from the Department.  
Although every effort has been made to ensure the accuracy of the information displayed, the Department, its agents, officers and employees make no representations, either express or implied, that the information displayed is accurate or fit for any purpose and expressly disclaims all liability for loss or damage arising from reliance upon the information displayed.

